

Kh02

16/7/02

loc 1107

N ←

niv C

Scam

W



Kh 02

18/7/02

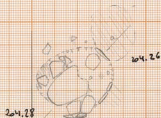
loc 1109

N
↑

1/20

500

32/28 32/24
31/19



204.28

204.26



H = 209.30

Kh 02

19/7/02

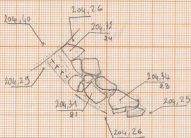
castre 32/29

1/20^e sol 1107 - plateforme 110

loc 1112

N ↙

S castre



32/29 31/29

Kh 02

21/7/02

carte 31/29

V
↑
1/20

Structure démontée
loc 1109

5cm

32/29
31/28
31/29



Kh 02

24/07/02

loc 1108

1/25°

50m

204 24

29

32

39

41

cd 1113

20416

92

12

13

25

20416 (st. 1113)

32/29
31/29

51

22/28 22/29

1/20

N
↑

11/8/02
loc
1108 (a)

Scan

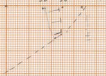
204.15

24

24

32 38

204.41

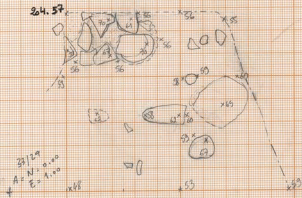


Ⓟ

13/8/02

1108°
Réf. 33/29

33



Kn 02

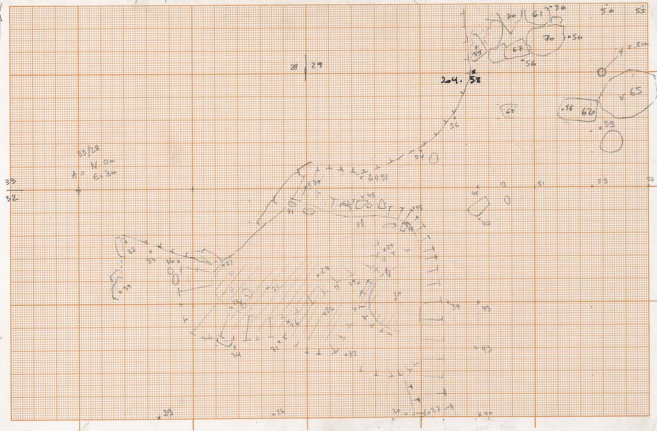
16/8/02

V20

loc 1108(b)

/ e.1111 sam

4 = 204...

N
↑

Kh 02

18/8/02

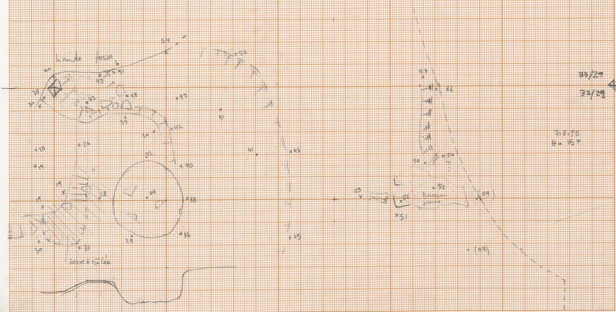
loc 1108(c)

X₂₀

32.3/29

san

N
↑



Kivokuta 2003

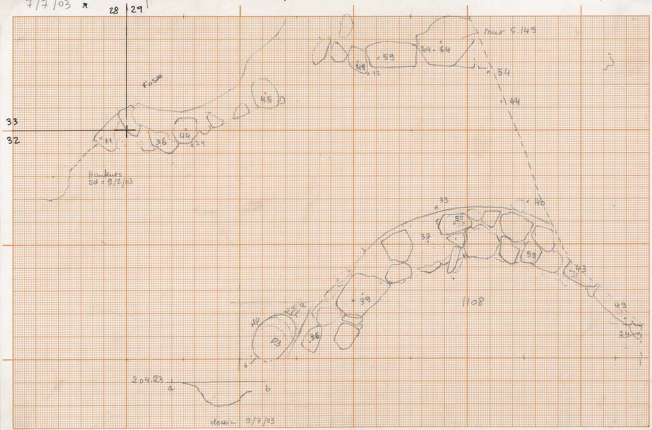
7/7/03

N
↑
28 | 29

1/20

32.3/28.5

50m



Khoz

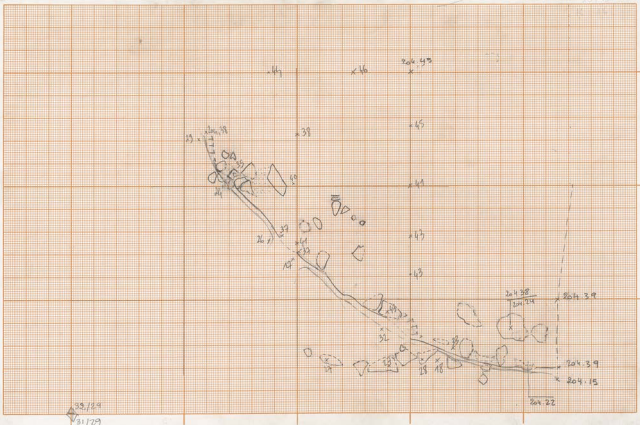
21/7/02

↑N WC 1102

32/29

1/100

Sia

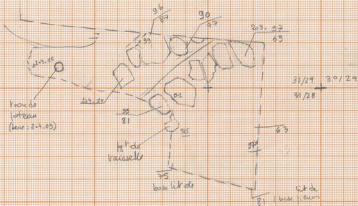


Kh 2000 30/7/0 1/2°

N ←

31/28.9

niveau C



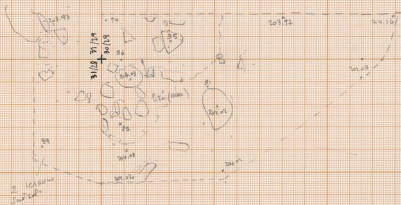
Kh04

18/07/04

N ←

plateforme niv. c.

scan + num



KH 04

22 / 7 / 04

1/20

≥ ←. voir plateforme 1152 + au C? sur destruction 1170.

sign + num.

20/22 + 30/25

